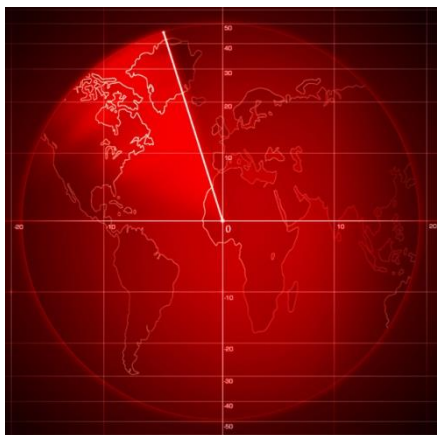




GOVERNMENT OPERATIONS CENTRE

CENTRE DES OPÉRATIONS DU GOUVERNEMENT



Daily Operations Brief

Modernizing situational awareness for the GOC

May 12, 2026



Government
of Canada

Gouvernement
du Canada

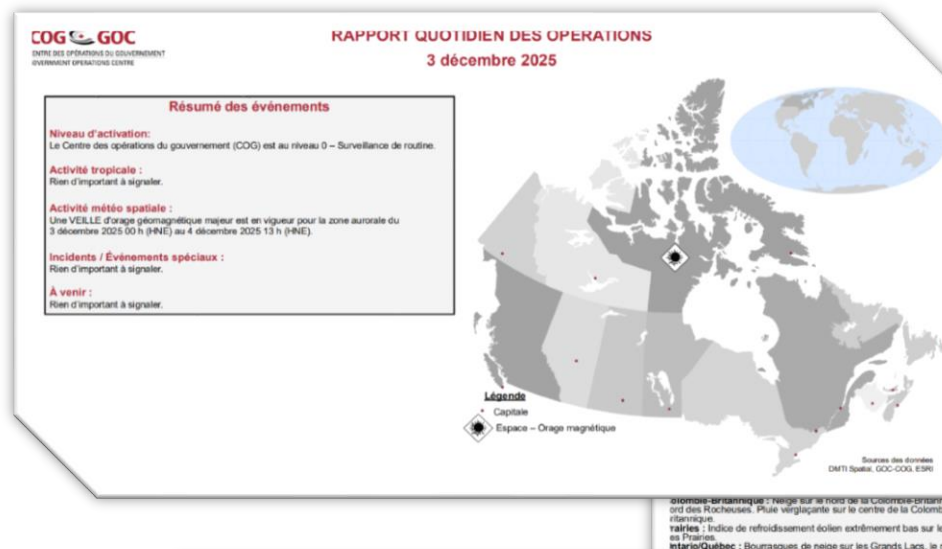
Canada

Overview

GOVERNMENT OPERATIONS CENTRE

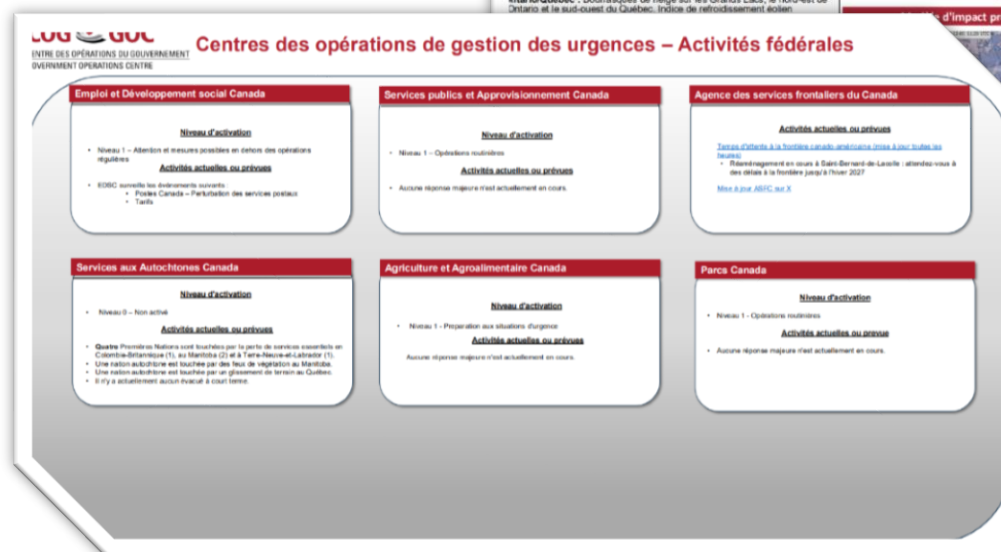
Why We Modernized


- The Previous Daily Operations Brief (DOB) was manual, static, once-daily, report used to share situational awareness to partners and senior leadership on events of national significance that the GOC was monitoring
- During complex events, fragmented workflows reduce operational efficiency.
- Needed real-time, integrated situational awareness.
- Challenges included maintaining consistent formatting and duplication of information



The DigiDOB

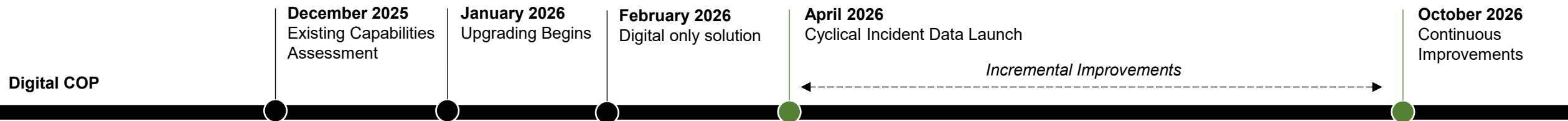
- Interactive, near real-time, operations brief reporting via ESRI Dashboard on ArcGIS Online
- Interactive maps, live feeds, and open-source data feeds.
- Scalable design for posture escalation.





Daily Operations Brief Modernization


GOVERNMENT OPERATIONS CENTRE



Phase	Timeframe	Key Focus
V1 Development and planning	Sept-Nov 2025	Requirements, data integration, consultations
Internal soft launch	Dec 2025	Training, trials, troubleshooting
External launch	December 31, 2025	DigiDOB shared with partners, temporary continued use of PDF
V2 Development and planning	Jan-Feb 2026	Upgrade requirements, data integration, consultations in preparation for Cyclical Season 2026
Discontinue PDF	Feb 2026	End of PDF reporting, relying only on the DigiDOB
V2 release	Mar-May 2026	Gradual release of cyclical data and continuous improvements
Daily Operations Brief	May 2026	Official name from beta DigiDOB to Daily Operations Brief



Walkthrough



Daily Operations Brief

DAILY OPERATIONS BRIEF
DL - 1 - Domestic and Foreign Emergency Management Organizations, Critical Infrastructure Stakeholders and the Emergency Management Community.

The Government Operations Centre (GOC) is now activated to Level 1 - Enhanced Reporting for the 2026 National Flooding Season.

Province: None

National Terrorism Threat Level
Medium

SUMMARY OF EVENTS

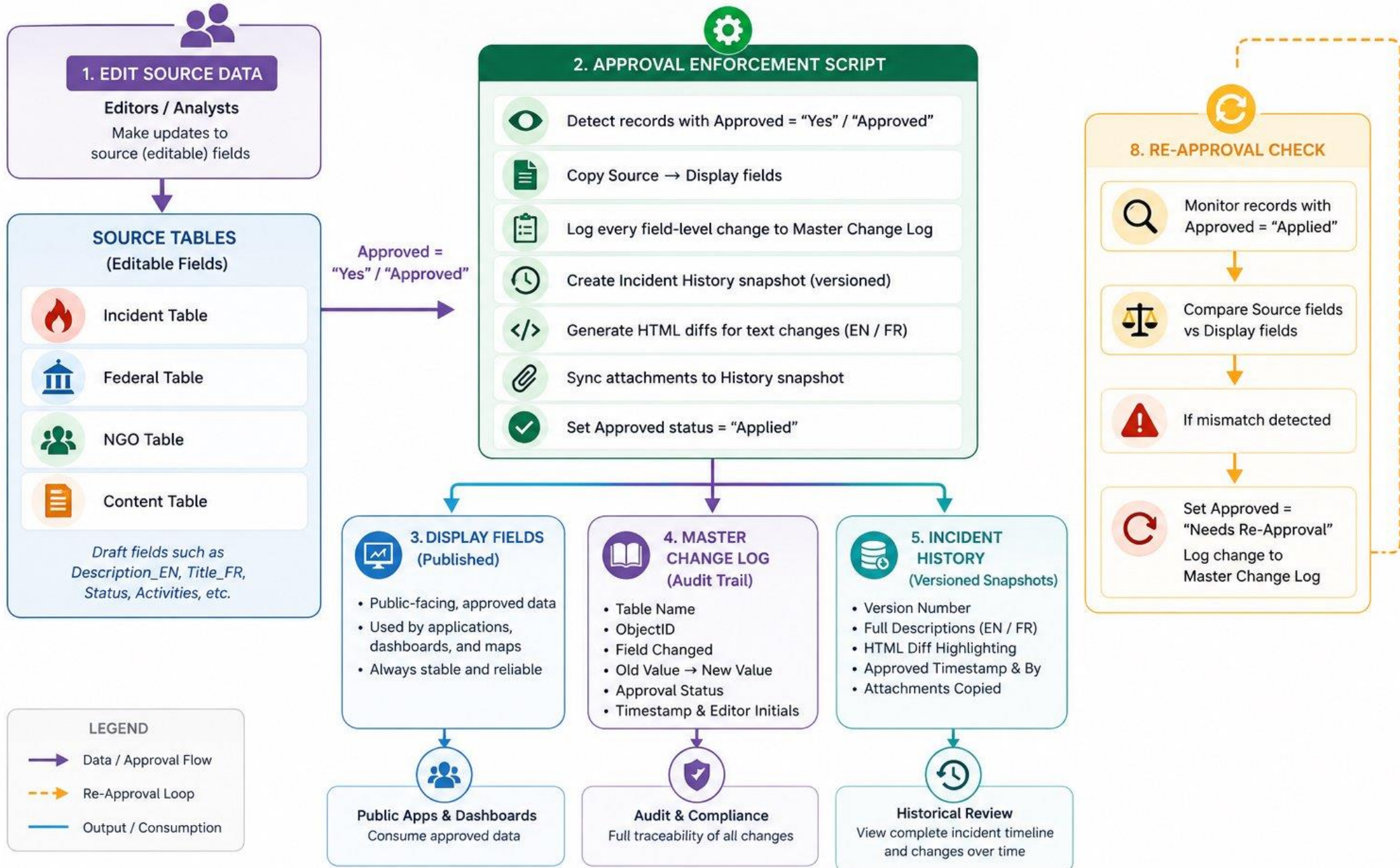
<p>Incidents/Special Events</p> <ul style="list-style-type: none"> 0 - National Summary National Summary 00022-26 - Hantavirus Outbreak Health Incident 00024-26 - 4.3 M Earthquake, Daajing Giids, BC Geological - Earthquake 00202-26 - AB Flooding Flooding 00203-26 - SK Flooding Flooding 00205-26 - ON Flooding Flooding 	<p style="font-size: small; text-align: center;">Esri TomTom USGS FAO NOAA Sources: NRCan, Esri Canada, and Canadian Community Maps contributors. Esri Canada Natural Powered by Esri</p>	<p>Incident Details</p> <p>0 - National Summary Entry #77 - Publish date: 5/10/26, 10:45 PM BLUF</p> <p>The spring flooding situation in Canada continues to stabilize overall. Although some risks remain, the situation is well within the capacity of all local and provincial authorities. No further federal assistance is anticipated at this time.</p> <p>SITUATION OVERVIEW</p> <p>AB</p> <ul style="list-style-type: none"> • Spring snowmelt and a log jam continue to increase water levels in the Lawrence River, impacting John d'Or Prairie. • There are 156 registered evacuees from the Garden River reserve due to flood risk. • For additional details, click on the 00202-26 - AB Flooding Incident. <p>SK</p> <ul style="list-style-type: none"> • As of 08 May, Highway 918 is reopened with ongoing work to replace two culverts next week. Ground EMS now have access to the communities of Patuanak and English River First Nation. • A State of Emergency was declared in Red Earth FN (REFN) as flooding affected the main access point and bridge. Au 6 mai, environ 631 personnes évacuées étaient enregistrées auprès de la Croix-Rouge canadienne. Evacuees are estimated to return around 11 May. • A State of Local Emergency (SoLE) was declared for Sturgeon Lake First Nation on 04 May due to rising waters impacting access to the community along highways 355 and 763. • For additional details, click on the 00203-26 - SK Flooding Incident. <p>ON</p>
<p>Upcoming</p> <ul style="list-style-type: none"> 00002-26 - FIFA World Cup - Toronto Security - Public Event 00002-26 - FIFA World Cup - Vancouver Security - Public Event 	<p>Weather Alerts</p> <p>There are currently no red or orange alerts.</p>	<p>Previous Entries</p> <p>Click on an incident to populate list of previous entries.</p>

Partnership Location
National Weather
Space Weather
Flooding
FIFA
Federal Activities
Non-Governmental Organization Activities
Tropical Activity




INCIDENT APPROVAL + HISTORY SNAPSHOT WORKFLOW

Controlled edits, full audit trail, and versioned history for incidents and partner data



Under the hood



GOVERNMENT OPERATIONS CENTRE

Daily Operations Brief Editor

Create Incidents (Map Viewer) Leadership Location Incidents Table (All) Edit Content DOB Preview EN DOB Preview FR DOB Live EN DOB Live FR

How to create an incident

In order to create an incident point, first start by selecting on any of the categories within the Filter section on the right hand side of the map. This allows you to select the location of the incident on the map, which you can confirm with a click. Once a location is selected, information can be entered in the desired fields on the right hand side of the map. Clicking confirm officially adds the point in the database.

How to edit an existing incident

In order to edit an existing incident, you can select an incident point on the map by clicking on it. Once selected, a contextual menu will appear on the right hand side within the Editor menu, allowing you to update its information. To confirm the changes, click "Update".

Alternatively, you can click on one of the form options to update existing items from "Edit Content" from the row of links at the top of the page.

Notes:

Updates to the Live DOB are done every 15 minutes on the hour (00:00, 00:15, 00:30, 00:45, etc).

Approval Status must be **Approved** in order for the entry to be **Applied** to the entry. The script will update the status automatically.

The following actions must be done in **Map Viewer**: Add newly relevant Changes to Incident Category Changes to Geographic Incident location on the map Deleting Incidents

Auto Bolding: Bold text is generated by comparing this version of the text to the previous version. The system splits text into sentence/phrase blocks and highlights any block that is new, modified, or structurally changed. Unchanged blocks are rendered normally. Line moves or rewrites may appear fully bold if they differ significantly from the previous structure.

Daily Operations Brief Editor

Create Incidents (Map Viewer) Leadership Location Incidents Table (All) Edit Content DOB Preview EN DOB Preview FR DOB Live EN DOB Live FR

DAILY OPERATIONS BRIEF - PREVIEW

DL - 1 - Domestic and Foreign Emergency Management Organizations, Critical Infrastructure Stakeholders and the Emergency Management Community.

Province/Territory: None

The Government Operations Centre (GOC) is now activated to Level 1 - Enhanced Reporting for the 2026 National Flooding Season.

National Terrorism Threat Level: Medium

Daily Operations Brief Editor

Create Incidents (Map Viewer) Leadership Location Incidents Table (All) Edit Content DOB Preview EN DOB Preview FR DOB Live EN DOB Live FR

DOB Incidents - Survey Editor

Select an incident below to populate the survey.

- 00002-26 - FIFA World Cup - Vancouver
Category: Security - Public Event
Status: Upcoming
Approval: Applied
- 00002-26 - FIFA World Cup - Toronto
Category: Security - Public Event
Status: Upcoming
Approval: Applied
- 00203-26 - SK Flooding
Category: Flooding
Status: Open
Approval: Applied
- 00022-26 - Hantavirus Outbreak
Category: Health Incident
Status: Open
Approval: Applied
- 0 - National Summary
Category: National Summary
Status: Open
Approval: Applied
- 00205-26 - ON Flooding
Category: Flooding
Status: Open
Approval: Applied

DOB Incidents

0 - National Summary

Notes:

Updates to the Live DOB are done every 15 minutes on the hour (00:00, 00:15, 00:30, 00:45, etc).

Approval Status must be **Approved** in order for the entry to be **Applied** to the entry. The script will update the status automatically.

The following actions must be done in **Map Viewer**:

- Add / modify attachments
- Changes to Incident Category
- Changes to Geographic Incident location on the map
- Deleting Incidents

Auto Bolding:

Bold text is generated by comparing this version of the content to the previous version. The system splits text into sentence/phrase blocks and highlights any block that is new, modified, or structurally changed. Unchanged blocks are rendered normally. Line moves or rewrites may appear fully bold if they differ significantly from the previous structure.

Incident Number*

0

SUMMARY OF EVENTS

Incident Details *draft preview* 1 of 8

0 - National Summary

BLUF

The spring flooding situation in Canada continues to stabilize overall. Although some risks remain, the situation is well within the capacity of all local and provincial authorities. No further federal assistance is anticipated at this time.

SITUATION OVERVIEW


AB

- Spring snowmelt and a log jam continue to increase water levels in the Lawrence River, impacting John d'Or Prairie
- There are 156 registered evacuees from the Garden River reserve due to flood risk.
- For additional details, click on the 00202-26 - AB Flooding Incident.

Click on an incident from the Incid List to show Incident Details.

Previously no red or orange alerts.

Space Weather | Flooding | FIFA | Federal Activities | Non-Governmental Organization Activities | Tropical Activity



Questions?

